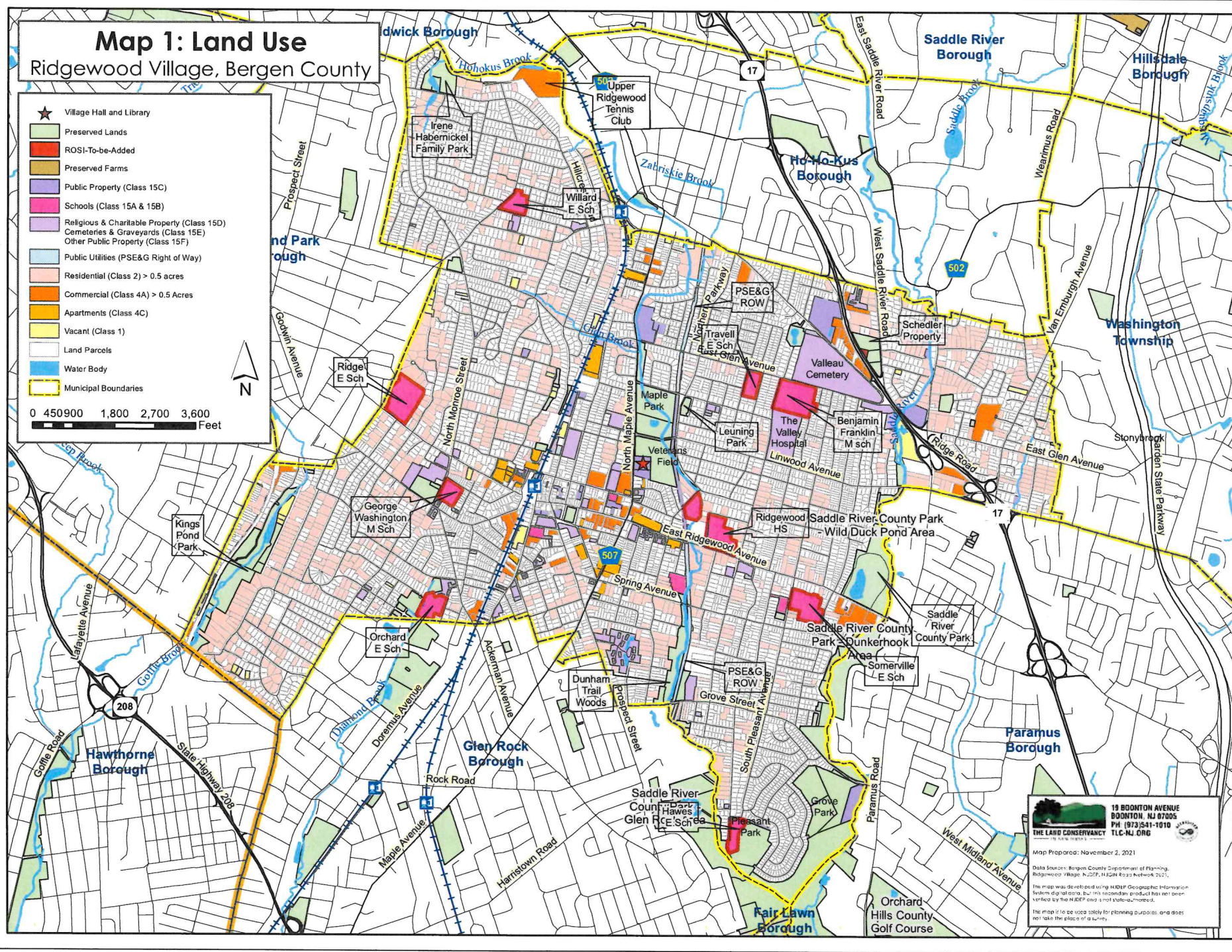


# Map 1: Land Use

## Ridgewood Village, Bergen County

- ★ Village Hall and Library
- Preserved Lands
- ROSI-To-be-Added
- Preserved Farms
- Public Property (Class 15C)
- Schools (Class 15A & 15B)
- Religious & Charitable Property (Class 15D)
- Cemeteries & Graveyards (Class 15E)
- Other Public Property (Class 15F)
- Public Utilities (PSE&G Right of Way)
- Residential (Class 2) > 0.5 acres
- Commercial (Class 4A) > 0.5 Acres
- Apartments (Class 4C)
- Vacant (Class 1)
- Land Parcels
- Water Body
- Municipal Boundaries

0 450900 1,800 2,700 3,600 Feet



19 BOONTON AVENUE  
BOONTON, NJ 07005  
PH: (973) 541-1010

THE LAND CONSERVANCY TLC-NJ.ORG

Map Prepared: November 2, 2021

Data Source: Bergen County Department of Planning, Ridgewood Village N.J.P.C. NJGIS Road Network 2021.

This map was developed using NHDPlus Geographic Information System digital data, but this secondary product has not been verified by the NHDPlus user's most authoritative source.

The map is to be used solely for planning purposes, and does not take the place of a survey.

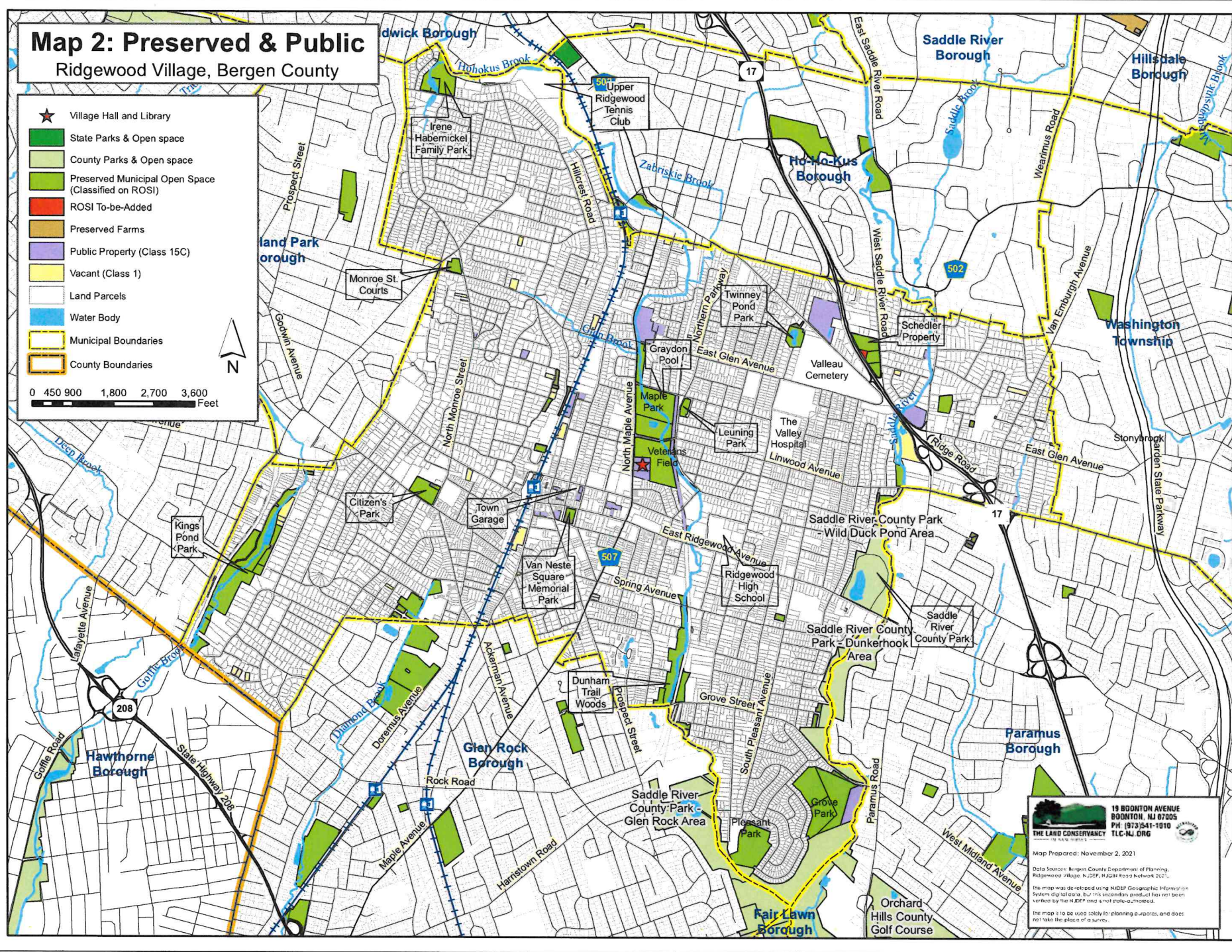
# Map 2: Preserved & Public

## Ridgewood Village, Bergen County

- ★ Village Hall and Library
- State Parks & Open space
- County Parks & Open space
- Preserved Municipal Open Space (Classified on ROSI)
- ROSI To-be-Added
- Preserved Farms
- Public Property (Class 15C)
- Vacant (Class 1)
- Land Parcels
- Water Body
- Municipal Boundaries
- County Boundaries

0 450 900 1,800 2,700 3,600 Feet

N



19 BOONTON AVENUE  
BOONTON, NJ 07005  
PH: (973) 541-1010  
THE LAND CONSERVANCY, LLC-NJ, ORG

Map Prepared: November 2, 2021

Data Source: Bergen County Department of Planning, Ridgewood Village, NJ DEP, NJGR Road Network 2021.

This map was developed using NAD83 Geographic Information System digital data, but this secondary product has not been verified by the NJDEP and is not state-authored.

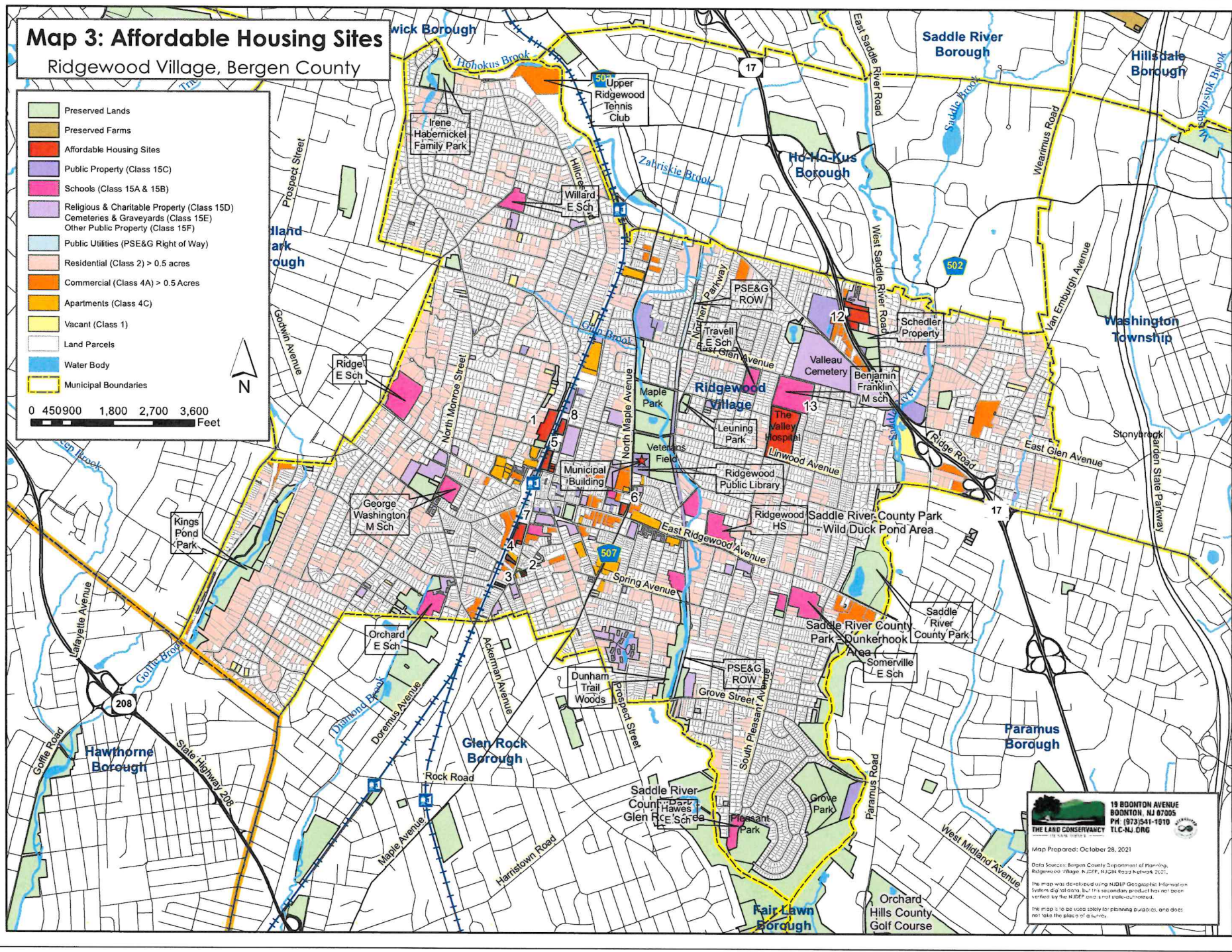
The map is to be used solely for planning purposes, and does not take the place of a survey.

# Map 3: Affordable Housing Sites

## Ridgewood Village, Bergen County

- Preserved Lands
- Preserved Farms
- Affordable Housing Sites
- Public Property (Class 15C)
- Schools (Class 15A & 15B)
- Religious & Charitable Property (Class 15D)
- Cemeteries & Graveyards (Class 15E)
- Other Public Property (Class 15F)
- Public Utilities (PSE&G Right of Way)
- Residential (Class 2) > 0.5 acres
- Commercial (Class 4A) > 0.5 Acres
- Apartments (Class 4C)
- Vacant (Class 1)
- Land Parcels
- Water Body
- Municipal Boundaries

0 450900 1,800 2,700 3,600 Feet



19 BOONTON AVENUE  
BOONTON, NJ 07005  
PH: (973)541-1010  
TLC-NJ.ORG

Map Prepared: October 28, 2021

Data Sources: Bergen County Department of Planning, Ridgewood Village, NJ DEP, NJGN Road Network 2021.

The map was developed using NDEP Geographic Information System digital data. This secondary product has not been verified by the NDEP and is not to be used as a survey.

The map is to be used solely for planning purposes and does not take the place of a survey.